












Recreational Waters Bacterial (Enterococci) Monitoring Program Site Status Overview 2022 - Peel Region Local Government Authorities

Local Government / Managing Authority	Water Body	Site Code	Site Name	GPS Deci-Degrees	Monitoring Category	Result Years	No. Samples	95th %tile	Microbial Assess Category (MAC)	1-off Trigger Level (99th %tile)	2-in-a-row Trigger Level (90th %tile)	Sample Analysis Period	Sanitary Assess Category (SAC)	Beach Grade Website Icon	LGA/ MA Sanitary Inspection Report (SIR) Status Actions	Min No. Samples Rqd 2022-2023
Mandurah (City of)	Canal	MD3/287	North Port		1. Program	2017-2022	59	34	A	571	27	All year	Not Avail		SIR Required – Liaise w/ DoH	13
Mandurah (City of)	Canal	MD3/330	Hall Park	-32.533631, 115.716415	1. Program	2017-2022	93	5	A	29	12	Nov - May	Low		Annual SIR Review	5*
Mandurah (City of)	Estuary	MD3/411	Eastern Foreshore	-32.530706, 115.71955	1. Program	2017-2022	61	330	C	1295	171	Nov - May	Moderate		Collect 5-10 SW drain samples	13
Mandurah (City of)	Marina	MD3/310	Marina Beach	-32.525389, 115.717531	1. Program	2017-2022	93	14	A	48	21	Nov - May	Low		Annual SIR Review	5*
Mandurah (City of)	Ocean	MD3/120	Falcon Beach	-32.579771, 115.65221	1. Program	2014-2022	92	30	A	87	23	Nov - May	Low		Annual SIR Review	5*
Mandurah (City of)	Ocean	MD3/155	Halls Head Parade	-32.520261, 115.705116	1. Program	2017-2022	92	85	B	237	46	Nov - May	Low		Annual SIR Review	5*
Mandurah (City of)	Ocean	MD3/315	Town Beach	-32.519516, 115.724056	1. Program	2017-2022	93	20	A	62	18	Nov - May	Low		Annual SIR Review	5*
Mandurah (City of)	Canal	MD3/280A	East Port	-32.607155, 115.646243	2. Active (Non-core)	2017-2022	57	4	A	31	17	All year	Not Avail			0
Mandurah (City of)	Canal	MD3/280B	East Port	-32.601145, 115.650012	2. Active (Non-core)	2017-2022	58	90	B	259	46	All year	Not Avail			0
Mandurah (City of)	Canal	MD3/375A	Mariners Cove	-32.554095, 115.733446	2. Active (Non-core)	2017-2022	58	20	A	58	22	All year	Not Avail			0
Mandurah (City of)	Canal	MD3/375B	Mariners Cove	-32.550549, 115.732398	2. Active (Non-core)	2017-2022	58	10	A	42	18	All year	Not Avail			0

Recreational Waters Bacterial (Enterococci) Monitoring Program Site Status Overview 2022 - Peel Region Local Government Authorities

Local Government / Managing Authority	Water Body	Site Code	Site Name	GPS Deci-Degrees	Monitoring Category	Result Years	No. Samples	95th %tile	Microbial Assess Category (MAC)	1-off Trigger Level (99th %tile)	2-in-a-row Trigger Level (90th %tile)	Sample Analysis Period	Sanitary Assess Category (SAC)	Beach Grade Website Icon	LGA/ MA Sanitary Inspection Report (SIR) Status Actions	Min No. Samples Rqd 2022-2023
Mandurah (City of)	Canal	MD3/401	Aztec Island	-32.542958, 115.709397	2. Active (Non-core)	2017-2022	30	2	A	140	10	Nov - May	Not Avail			0
Mandurah (City of)	Canal	MD3/401	Aztec Island	-32.542958, 115.709397	2. Active (Non-core)	2017-2022	59	65	B	213	35	All year	Not Avail			0
Mandurah (City of)	Canal	MD3/403	Monterey Bay	-32.537982, 115.710208	2. Active (Non-core)	2017-2022	58	10	A	42	17	All year	Not Avail			0
Mandurah (City of)	Canal	MD3/404	Leslie Street Boat Ramp	-32.547972, 115.729858	2. Active (Non-core)	2017-2022	30	14	A	140	10	Nov - May	Not Avail			0
Mandurah (City of)	Estuary	MD3/200	Mary Street Lagoon	-32.525418, 115.708011	2. Active (Non-core)	2017-2022	30	16	A	140	10	Nov - May	Not Avail			0
Mandurah (City of)	Estuary	MD3/200	Mary Street Lagoon	-32.525418, 115.708011	2. Active (Non-core)	2017-2022	58	2	A	20	13	All year	Not Avail			0
Mandurah (City of)	Estuary	MD3/400	Southport	-32.605765, 115.636234	2. Active (Non-core)	2017-2022	58	2	A	31	10	All year	Not Avail			0
Mandurah (City of)	Estuary	MD3/402	Henry Sutton Grove	-32.530255, 115.71314	2. Active (Non-core)	2017-2022	58	2	A	23	13	All year	Not Avail			0
Mandurah (City of)	Marina	MD3/206	Mandurah Quay Marina	-32.559138, 115.70948	2. Active (Non-core)	2017-2022	30	2	A	23	15	Nov - May	Not Avail			0
Mandurah (City of)	Marina	MD3/206	Mandurah Quay Marina	-32.559138, 115.70948	2. Active (Non-core)	2017-2022	59	16	A	52	23	All year	Not Avail			0
Mandurah (City of)	Marina	MD3/405	Mandurah Ocean Marina	-32.523946, 115.719782	2. Active (Non-core)	2017-2022	58	16	A	54	19	All year	Not Avail			0

Recreational Waters Bacterial (Enterococci) Monitoring Program Site Status Overview 2022 - Peel Region Local Government Authorities

Local Government / Managing Authority	Water Body	Site Code	Site Name	GPS Deci-Degrees	Monitoring Category	Result Years	No. Samples	95th %tile	Microbial Assess Category (MAC)	1-off Trigger Level (99th %tile)	2-in-a-row Trigger Level (90th %tile)	Sample Analysis Period	Sanitary Assess Category (SAC)	Beach Grade Website Icon	LGA/ MA Sanitary Inspection Report (SIR) Status Actions	Min No. Samples Rqd 2022-2023
Mandurah (City of)	Ocean	MD3/095	Tim`s Thicket	-32.653048, 115.61459	2. Active (Non-core)	2017-2022	26	16	A	140	10	Nov - May	Not Avail			0
Mandurah (City of)	Ocean	MD3/100	Melrose Boat Ramp	-32.634396, 115.618829	2. Active (Non-core)	2017-2022	26	55	B	700	19	Nov - May	Not Avail			0
Mandurah (City of)	Ocean	MD3/105	Pyramids Beach	-32.602718, 115.629067	2. Active (Non-core)	2017-2022	27	5	A	140	10	Nov - May	Not Avail			0
Mandurah (City of)	Ocean	MD3/110	Westview Parade (Avalon)	-32.592582, 115.637482	2. Active (Non-core)	2017-2022	48	45	B	700	10	Nov - May	Not Avail			0
Mandurah (City of)	Ocean	MD3/150	Blue Bay Leighton Road	-32.524469, 115.696717	2. Active (Non-core)	2017-2022	26	2	A	140	10	Nov - May	Not Avail			0
Mandurah (City of)	Ocean	MD3/165	Orion Road	-32.50955, 115.732001	2. Active (Non-core)	2017-2022	27	45	B	139	24	Nov - May	Low		Annual SIR Review	0
Mandurah (City of)	Ocean	MD3/175	Eros Place San Remo	-32.486346, 115.743062	2. Active (Non-core)	2017-2022	27	80	B	700	18	Nov - May	Low		Annual SIR Review	0
Mandurah (City of)	Ocean	MD3/180	Madora Beach	-32.469157, 115.746114	2. Active (Non-core)	2017-2022	27	2	A	140	10	Nov - May	Moderate		Collect 5-10 rainfall (24-48hrs) samples	0
Mandurah (City of)	Canal	MD3/410	North Port	-32.596808, 115.639226	4. Review	2015-2020	42	65	B	147	38	All year	Moderate		Collect 5-10 SW drain samples	0

Recreational Waters Bacterial (Enterococci) Monitoring Program Site Status Overview 2022 - Peel Region Local Government Authorities

Local Government / Managing Authority	Water Body	Site Code	Site Name	GPS Deci-Degrees	Monitoring Category	Result Years	No. Samples	95th %tile	Microbial Assess Category (MAC)	1-off Trigger Level (99th %tile)	2-in-a-row Trigger Level (90th %tile)	Sample Analysis Period	Sanitary Assess Category (SAC)	Beach Grade Website Icon	LGA/ MA Sanitary Inspection Report (SIR) Status Actions	Min No. Samples Rqd 2022-2023
Murray (Shire of)	Canal	MY3/023	Anderson Park	-32.580725, 115.801726	1. New	2021-2022	11	190	B	8509	142	Nov - May	Not Avail		SIR Required – Liaise w/ DoH	13
Murray (Shire of)	Inlet	MY3/015	Herron Point	-32.73907, 115.710767	1. Program	2018-2022	41	120	B	247	62	Nov - May	Moderate		Collect 5-10 rainfall (24-48hrs) samples	13
Murray (Shire of)	River	MY3/002	Ravenswood Hotel - Murray River	-32.5855, 115.8268	1. Program	2017-2022	50	70	B	137	44	Nov - May	Moderate		Collect 5-10 US riverine & rainfall (24-48hrs) samples	13
Murray (Shire of)	River	MY3/003	Murray River Bend	-32.597313, 115.833929	1. Program	2017-2022	51	75	B	131	46	Nov - May	Moderate		Collect 5-10 US riverine & rainfall (24-48hrs) samples	13
Murray (Shire of)	River	MY3/005	Pinjarra Boat Ramp	-32.624834, 115.874457	1. Program	2017-2022	50	700	D	480	185	Nov - May	Moderate		Collect 5-10 rainfall (24-48hrs) samples	13
Murray (Shire of)	River	MY3/006	Coolup Bridge	-32.73503, 115.89988	1. Program	2017-2022	50	740	D		156	Nov - May	Moderate		Collect 5-10 US riverine & rainfall (24-48hrs) samples	13
Murray (Shire of)	River	MY3/007	Dwellingup Bridge	-32.7623, 116.0763	1. Program	2017-2022	49	200	B	579	99	Nov - May	Moderate		Collect 5-10 US riverine & rainfall (24-48hrs) samples	13
Murray (Shire of)	River	MY3/008	Delta Drive	-32.5849, 115.7949	1. Program	2017-2022	53	280	C	838	136	Nov - May	Moderate		Collect 5-10 rainfall (24-48hrs) samples	13
Murray (Shire of)	River	MY3/009	Lucie Hunter Park	-32.585231, 115.779992	1. Program	2017-2022	50	210	C	295	88	Nov - May	Moderate		Collect 5-10 rainfall (24-48hrs) samples	13
Murray (Shire of)	River	MY3/014	Baden Powell (2) Steps	-32.771706, 116.084954	1. Program	2017-2022	50	28	A	69	27	Nov - May	Low		Collect 5-10 rainfall (24-48hrs) samples	13
Murray (Shire of)	River	MY3/020	Tatham Rd Jetty	-32.577673, 115.810278	1. Program	2017-2022	53	65	B	129	42	Nov - May	Moderate		Collect 5-10 rainfall (24-48hrs) samples	13



Recreational Waters Bacterial (Enterococci) Monitoring Program Site Status Overview 2022 - Peel Region Local Government Authorities

Local Government / Managing Authority	Water Body	Site Code	Site Name	GPS Deci-Degrees	Monitoring Category	Result Years	No. Samples	95th %tile	Microbial Assess Category (MAC)	1-off Trigger Level (99th %tile)	2-in-a-row Trigger Level (90th %tile)	Sample Analysis Period	Sanitary Assess Category (SAC)	Beach Grade Website Icon	LGA/ MA Sanitary Inspection Report (SIR) Status Actions	Min No. Samples Rqd 2022-2023
Serpentine - Jarrahdale (Shire of)/ DBCA	Reservoir	SJ3/003	Manjadel Activity Centre Dam	-32.284504, 116.046848	1. New	2021-2022	13		A		10	All year	Not Avail		SIR Required – Liaise w/ DoH	13
Serpentine - Jarrahdale (Shire of)/ DBCA	River	SJ3/001	Serpentine Falls – Upper Area	-32.367879, 116.011451	1. Program	2017-2022	48	60	B	700	10	All year	Moderate		Collect 5-10 rainfall (24-48hrs) samples	13
Serpentine - Jarrahdale (Shire of)/ DBCA	River	SJ3/002	Serpentine Falls – Lower Area	-32.367981, 116.011233	1. Program	2017-2022	48	60	B	700	10	All year	Moderate		Collect 5-10 rainfall (24-48hrs) samples	13
Waroona (Shire of)	Lake	WR3/001	Drakesbrook Dam / Lake Moyanup	-32.858754, 115.951325	1. Program	2019-2022	24	120	B	1184	58	Nov - May	Moderate		Collect 5-10 rainfall (24-48hrs) samples	13
Waroona (Shire of)/ DBCA / DoT	Lake	WR3/002	Waroona Dam / Lake Navarino	-32.851049, 115.990144	1. Program	2017-2022	14	55	B	227	27	Nov - May	Moderate		Collect 5-10 US riverine & rainfall (24-48hrs) samples	13