

Recreational Waters Bacterial (Enterococci) Monitoring Program Site Status Overview 2022 - Swan and Canning Rivers

Local Government / Managing Authority	Water Body	Site Code	Site Name	GPS Deci-Degrees	Monitoring Category	Result Years	No. Samples	95th %tile	Microbial Assess Category (MAC)	1-off Trigger Level (99th %tile)	2-in-a-row Trigger Level (90th %tile)	Sample Analysis Period	Sanitary Assess Category (SAC)	Beach Grade Website Icon	LGA/ MA Sanitary Inspection Report (SIR) Status Actions	Min No. Samples Rqd 2022-2023
Bassendean (Town of)/ DBCA	River	EV3/521	Success Hill Reserve	-31.89658, 115.957593	1. Program	2017-2022	58	360	C	500	133	Nov - May	High		Collect 5-10 stormwater & rainfall (24-48hrs) samples	13
Bassendean (Town of)/ DBCA	River	EV3/522	Sandy Beach Reserve	-31.922066, 115.951273	1. Program	2017-2022	63	600	D	1561	267	Nov - May	Moderate		Collect 5-10 rainfall (24-48hrs) samples	13
Bassendean (Town of)	River	EV3/548	Point Reserve (Nth Jetty)	-31.9041, 115.962751	1. Program	2014-2022	95	1250	D	2303	448	Nov - May	High		Annual SIR Review	5*
Bayswater (City of)/ DBCA	River	BY3/001	East St Maylands Yacht Club	-31.93723, 115.89096	1. Program	2017-2022	76	38	A	96	28	Nov - May	Moderate		Collect 5-10 rainfall (w/in 24hrs) samples	13
Bayswater (City of)/ DBCA	River	BY3/002	Hind Reserve (Garratt Road-Jetty)	-31.93125, 115.91724	1. Program	2017-2022	76	60	B	116	41	Nov - May	Moderate		Collect 5-10 rainfall (24-48hrs) and stormwater samples	13
Bayswater (City of)/ DBCA	River	BY3/005	Riverside Gardens - Beach Embayment	-31.931003, 115.922693	1. Program	2019-2022	44	560	D	3811	374	Nov - May	Not Avail		SIR Required – Liaise w/ DoH	13
Bayswater (City of)/ Water Corporation	Drain	BY3/003	Inglewood Main Drain	-31.936924, 115.891142	2. Active (Non-core)	2018-2022	62	680	D	21723	910	All year	Not Avail			5
Bayswater (City of)/ Water Corporation	Drain	BY3/004	Bayswater Main Drain	-31.931281, 115.925952	2. Active (Non-core)	2018-2022	65	2650	D	12701	1400	All year	Not Avail			5
Belmont (City of)/ DBCA	River	EV3/517	Garvey Park (Fauntleroy Ave)	-31.921227, 115.942961	1. Program	2017-2022	70	420	C	828	172	Nov - May	Very High		Liaise w/ DoH - Review rainfall sampling results	13

DBCA = Department of Biodiversity Conservation and Attractions

BOLD* = Final Site Colour



Recreational Waters Bacterial (Enterococci) Monitoring Program Site Status Overview 2022 - Swan and Canning Rivers

Local Government / Managing Authority	Water Body	Site Code	Site Name	GPS Deci-Degrees	Monitoring Category	Result Years	No. Samples	95th %tile	Microbial Assess Category (MAC)	1-off Trigger Level (99th %tile)	2-in-a-row Trigger Level (90th %tile)	Sample Analysis Period	Sanitary Assess Category (SAC)	Beach Grade Website Icon	LGA/ MA Sanitary Inspection Report (SIR) Status Actions	Min No. Samples Rqd 2022-2023
Belmont (City of)/ DBCA	River	EV3/538	Belmont Park Beach	-31.953606, 115.898802	1. Program	2017-2022	70	85	B	150	49	Nov - May	Very High		Liaise w/ DoH - Review rainfall sampling results	13
Belmont (City of)/ DBCA	River	EV3/539	Cracknell Park (Riversdale Rd)	-31.95382, 115.903299	1. Program	2017-2022	70	170	B	423	83	Nov - May	Very High		Liaise w/ DoH - Review rainfall sampling results	13
Canning (City of)	River	CA3/009	Kent St Weir - US	-32.021215, 115.920948	1. Program	2017-2022	68	310	C	5628	127	Nov - May	High		Collect 5-10 rainfall (w/in 24-48hrs) & stormwater samples	13
Canning (City of)	River	CA3/010	Kent St Weir - DS	-32.021094, 115.92074	1. Program	2017-2022	68	230	C	316	93	Nov - May	High		Collect 5-10 rainfall (w/in 24-48hrs) & stormwater samples	13
Canning (City of)/ DBCA	River	EV3/542	Shelley Beach Jetty	-32.02758, 115.882444	1. Program	2017-2022	67	90	B	318	47	Nov - May	High		Collect 5-10 rainfall (w/in 24-48hrs) & stormwater samples	13
Canning (City of)/ DBCA	River	EV3/547	Clontarf Bay (Cadets)	-32.020882, 115.898649	2. Active (Non-core)	2014-2022	91	490	C	553	158	Nov - May	Moderate		Permanent warning sign	5*
Claremont (Town of)	River	CL3/001	Swan River - Jetty Rd Jetty	-31.989639, 115.781282	1. Program	2017-2022	67	90	B	169	50	Nov - May	High		Collect 5-10 rainfall (w/in 24-48hrs) & stormwater samples	13
Claremont (Town of)	River	CL3/002	Swan River - Mrs Herberts Park	-31.991336, 115.786449	1. Program	2017-2022	67	130	B	720	67	Nov - May	High		Collect 5-10 rainfall (w/in 24-48hrs) & stormwater samples	13
Claremont (Town of)	River	CL3/003	Swan River - Claremont Yacht Club	-31.989, 115.779488	2. Active (Non-core)	2017-2022	67	80	B	169	46	Nov - May	High		Collect 5-10 rainfall (w/in 24-48hrs) & stormwater samples	13

DBCA = Department of Biodiversity Conservation and Attractions

BOLD* = Final Site Colour















Recreational Waters Bacterial (Enterococci) Monitoring Program Site Status Overview 2022 - Swan and Canning Rivers

Local Government / Managing Authority	Water Body	Site Code	Site Name	GPS Deci-Degrees	Monitoring Category	Result Years	No. Samples	95th %tile	Microbial Assess Category (MAC)	1-off Trigger Level (99th %tile)	2-in-a-row Trigger Level (90th %tile)	Sample Analysis Period	Sanitary Assess Category (SAC)	Beach Grade Website Icon	LGA/ MA Sanitary Inspection Report (SIR) Status Actions	Min No. Samples Rqd 2022-2023
East Fremantle (Town of)	River	EF3/012	Fremantle Rowing Club	-32.026477, 115.763933	1. Program	2017-2022	34	80	B	189	46	All year	Not Avail		SIR Required – Liaise w/ DoH	13
East Fremantle (Town of)	River	EV3/545	Preston Point - John Tonkin Park	-32.02903, 115.76196	1. Program	2017-2022	23	220	C	265	88	Nov - May	Moderate		Collect 5-10 stormwater drain samples	13
East Fremantle (Town of)	River	EF3/007	Camp Waller - Sea Scouts	-32.028036, 115.77075	1. New	2020-2022	13	60	B	454	21	All year	Not Avail		SIR Required – Liaise w/ DoH	13
East Fremantle (Town of)/ Main Roads WA	Drain	EF3/009	Main Drain	-32.040772, 115.759911	2. Active (Non-core)	2017-2022	37	290	C	733	134	All year	Not Avail			0
East Fremantle (Town of)	River	EF3/010	Jetty South	-32.038981, 115.761166	2. Active (Non-core)	2018-2022	12	38	A	140	10	All year	Not Avail			0
East Fremantle (Town of)	River	EF3/011	Jetty North	-32.038312, 115.761254	2. Active (Non-core)	2017-2022	24	12	A	44	16	All year	Not Avail			0
Melville (City of)/ DBCA	River	EV3/505	Bicton Baths	-32.027662, 115.778125	1. Program	2016-2022	89	6	A	33	12	Nov - May	Moderate		Collect 5-10 stormwater drain samples	5
Melville (City of)/ DBCA	River	EV3/507	Cunningham St (Applecross)	-32.02252, 115.82608	1. Program	2017-2022	68	9	A	38	12	Nov - May	Moderate		Collect 5-10 rainfall (24-48hrs) samples	13
Melville (City of)/ DBCA	River	EV3/532	Point Walter (Kiosk)	-32.011954, 115.78806	1. Program	2015-2022	102	3	A	25	13	Nov - May	Low		Annual SIR Review	5*
Melville (City of)/ DBCA	River	EV3/533	Point Walter (Boat Ramps)	-32.012966, 115.790969	1. Program	2017-2022	68	10	A	43	16	Nov - May	Moderate		Collect 5-10 rainfall (24-48hrs) samples	13

DBCA = Department of Biodiversity Conservation and Attractions

BOLD* = Final Site Colour

Recreational Waters Bacterial (Enterococci) Monitoring Program Site Status Overview 2022 - Swan and Canning Rivers

Local Government / Managing Authority	Water Body	Site Code	Site Name	GPS Deci-Degrees	Monitoring Category	Result Years	No. Samples	95th %tile	Microbial Assess Category (MAC)	1-off Trigger Level (99th %tile)	2-in-a-row Trigger Level (90th %tile)	Sample Analysis Period	Sanitary Assess Category (SAC)	Beach Grade Website Icon	LGA/ MA Sanitary Inspection Report (SIR) Status Actions	Min No. Samples Rqd 2022-2023
Melville (City of)/ DBCA	River	EV3/534	Waylen Bay (Scout Hall)	-32.004459, 115.840569	1. Program	2015-2022	101	3	A	26	13	Nov - May	Low		Annual SIR Review	5*
Melville (City of)/ DBCA	River	EV3/540	Deep Water Point (Near Jetty)	-32.022998, 115.854436	1. Program	2016-2022	89	2	A	20	13	Nov - May	Low		Annual SIR Review	5*
Mosman Park (Town of)/ DBCA	River	EV3/544	Johnston Street - Hill Tce Beach	-32.003851, 115.772397	1. Program	2017-2022	16	8	A	37	12	Nov - May	Moderate		Collect 5-10 rainfall (24-48hrs) & stormwater samples	13
Peppermint Grove (Shire of)	River	EV3/503	Keane St Beach (50M S Irvine St)	-32.000365, 115.771182	1. Program								Not Avail		SIR Required – Liaise w/ DoH	13
Perth (City of)/ DBCA	River	EV3/528	Hackett Drive Crawley (Kiosk, Jetties)	-31.982554, 115.821613	1. Program	2017-2022	49	300	C	1671	172	Nov - May	High		Collect 5-10 rainfall (24-48hrs) samples	13
Perth (City of)/ DBCA	River	EV3/530	Hackett Drive Crawley (Tree)	-31.980422, 115.821157	1. Program	2017-2022	49	280	C	1200	150	Nov - May	Moderate		Collect 5-10 rainfall (24-48hrs) & stormwater samples	13
Perth (City of)/ DBCA	River	EV3/543	Abrahams Reserve Beach	-31.987515, 115.819773	1. Program	2017-2022	50	290	C	3408	207	Nov - May	Moderate		Collect 5-10 rainfall (24-48hrs) & stormwater samples	13
Perth (City of)/ DBCA	River	PR3/022	Claisebrook	-31.949898, 115.882219	1. Program	2017-2022	49	28	A	72	28	Nov - May	Not Avail		SIR Required – Liaise w/ DoH	13
Perth (City of)/ DBCA	River	PR3/023	Trinity	-31.959003, 115.884506	1. Program	2017-2022	49	160	B	445	79	Nov - May	Not Avail		SIR Required – Liaise w/ DoH	13
Perth (City of)	River	PR3/024	Point Fraser	-31.964465, 115.880073	1. Program	2017-2022	49	45	B	88	34	Nov - May	Not Avail		SIR Required – Liaise w/ DoH	13
Perth (City of)	River	PR3/025	Barrack Jetty	-31.960057, 115.858925	1. Program	2017-2022	49	26	A	69	25	Nov - May	Not Avail		SIR Required – Liaise w/ DoH	13
Perth (City of)/ DBCA	River	PR3/026	Mounts Bay Road	-31.976211, 115.822666	1. Program	2017-2022	47	260	C	1688	155	Nov - May	Not Avail		SIR Required – Liaise w/ DoH	13

DBCA = Department of Biodiversity Conservation and Attractions



Recreational Waters Bacterial (Enterococci) Monitoring Program Site Status Overview 2022 - Swan and Canning Rivers

Local Government / Managing Authority	Water Body	Site Code	Site Name	GPS Deci-Degrees	Monitoring Category	Result Years	No. Samples	95th %tile	Microbial Assess Category (IMAC)	1-off Trigger Level (99th %tile)	2-in-a-row Trigger Level (90th %tile)	Sample Analysis Period	Sanitary Assess Category (SAC)	Beach Grade Website Icon	LGA/ MA Sanitary Inspection Report (SIR) Status Actions	Min No. Samples Rqd 2022-2023
Perth (City of)	River	PR3/028	Beach Foreshore	-31.960122, 115.850713	1. Proposed	2022	1					Nov - May	Not Avail		SIR Required – Liaise w/ DoH	13
Perth (City of)/ Metropolitan Redevelopment Authority	River	PR3/027	Elizabeth Quay	-31.957467, 115.856181	2. Active (Non-core)	2020-2022	21	36	A	108	23	Nov - May	Not Avail			0
South Perth (City of)/ DBCA	River	EV3/511	Como Beach Jetty	-31.993709, 115.852854	1. Program	2017-2022	57	2	A	30	1	Nov - May	Moderate		Collect 5-10 stormwater drain samples	13
South Perth (City of)/ DBCA	River	EV3/512	Narrows Bridge	-31.964485, 115.847797	1. Program	2017-2022	62	185	B	12337	142	Nov - May	High		Collect 5-10 rainfall (24-48hrs) samples	13
South Perth (City of)/ DBCA	River	EV3/513	Coode St South Perth	-31.974516, 115.863831	1. Program	2017-2022	63	400	C	107890	930	Nov - May	Very High		Collect 5-10 rainfall (24-48hrs) samples	13
South Perth (City of)/ DBCA	River	EV3/536	Como Beach South	-31.994324, 115.854664	1. Program	2017-2022	62	140	B	30691	82	Nov - May	Very High		Collect 5-10 rainfall (24-48hrs) samples	13
South Perth (City of)/ DBCA	River	EV3/537	Como Beach North	-31.99251, 115.854349	1. Program	2017-2022	63	220	C	54809	270	Nov - May	Very High		Collect 5-10 rainfall (24-48hrs) samples	13
South Perth (City of)/ DBCA	River	EV3/546	South Perth (Esplanade Beach)	-31.9732, 115.85821	1. Program	2017-2022	62	230	C	20738	239	Nov - May	High		Collect 5-10 rainfall (24-48hr) samples	13
Swan (City of)/ DBCA	River	EV3/519	Ray Marshall Park (First Ave)	-31.887731, 115.990672	1. Program	2017-2022	42	150	B	290	71	Nov - May	Very High		Collect 5-10 rainfall (24-48hrs) samples	13
Swan (City of)/ DBCA	River	EV3/520	Middle Swan Reserve	-31.863593, 116.007308	1. Program	2012-2022	82	230	C	217	84	Nov - May	Very High		Annual SIR Review	5*

DBCA = Department of Biodiversity Conservation and Attractions

BOLD* = Final Site Colour