












Recreational Waters Bacterial (Enterococci) Monitoring Program Site Status Overview 2020 - Metropolitan Coastal Ocean

Local Government Authority District/ Managing Authority	Water Body	Site Code	Site Name	GPS Deci-Degrees	Monitoring Category	Result Years	No. Samples	95th %tile	Microbial/Assess Category (MAC)	1-off Trigger Level (99th %tile)	2-in-a-row Trigger Level (90th %tile)	Sample Analysis Period	Sanitary Assess Category (SAC)	Beach Grade Website Icon	LGA/ MA Sanitary Inspection Report (SIR) Status Actions	Min No. Samples Rqd 2020-2021
Cambridge (Town of)	Ocean	EV3/718	City Beach	-31.93849, 115.754105	1. Program	2012-2020	70	2	A	17	11	Nov - May	Low		Annual SIR Review	5
Cambridge (Town of)	Ocean	EV3/719	Floreat Beach	-31.930019, 115.75458	1. Program	2013-2020	69	8	A	37	14	Nov - May	Low		Annual SIR Review	5
Cambridge (Town of)	Ocean	EV3/754	City Beach North	-31.934671, 115.754218	1. Program	2013-2020	70	2	A	20	10	Nov - May	Low		Annual SIR Review	5
Cockburn (City of)	Marina	CK3/997	Port Coogee Marina	-32.100079, 115.760007	1. Program	2014-2020	79	145	B	496	72	Nov - May	Low		Annual SIR Review	5
Cockburn (City of)	Ocean	EV3/709	Coogee Beach	-32.111559, 115.762535	1. Program	2014-2020	71	14	A	50	12	Nov - May	Low		Annual SIR Review	5
Cockburn (City of)	Ocean	EV3/710	C.Y.O'Connor Beach	-32.091351, 115.755753	1. Program	2015-2020	56	70	B	303	32	Nov - May	Low		Annual SIR Review	13
Cockburn (City of)	Ocean	EV3/752	Jervoise Bay Beach	-32.135451, 115.747627	1. Program	2015-2020	56	32	A	81	28	Nov - May	Low		Annual SIR Review	13
Cockburn (City of)	Harbour	CK3/990	Jervoise Bay - Boat Ramp	-32.139217, 115.7633	2. Active (Non-core)	2015-2020	58	22	A	61	24	Nov - May	Not Avail			13
Cockburn (City of)	Ocean	CK3/993	John Graham Reserve	-32.124553, 115.759019	2. Active (Non-core)	2015-2020	57	40	A	117	26	Nov - May	Not Avail			0
Cockburn (City of)	Ocean	CK3/996	Woodman Point Camp	-32.130785, 115.75377	2. Active (Non-core)	2015-2020	57	50	B	238	18	Nov - May	Not Avail			0
Cottesloe (Town of)	Ocean	EV3/716	Cottesloe Beach	-31.99548, 115.750807	1. Program	2013-2020	69	7	A	37	16	Nov - May	Low		Annual SIR Review	5
Cottesloe (Town of) / DBCA	Ocean	EV3/753	Cottesloe (North)	-31.989301, 115.751521	1. Program	2013-2020	69	2	A	31	20	Nov - May	Low		Annual SIR Review	5
Fremantle (City of) / DBCA	Ocean	EV3/711	South Beach	-32.075906, 115.751002	1. Program	2015-2020	36	65	B	140	41	Nov - May	Low		Annual SIR Review	13
Fremantle (City of) / DBCA	Ocean	EV3/713	Bathers Beach	-32.058256, 115.741427	1. Program	2013-2020	66	14	A	47	20	Nov - May	Low		Annual SIR Review	5
Fremantle (City of) / DBCA	Ocean	EV3/714	Port Beach	-32.034522, 115.744704	1. Program	2015-2020	36	14	A	140	19	Nov - May	Low		Annual SIR Review	13
Fremantle (City of) / DBCA	Ocean	EV3/715	Leighton Beach	-32.028563, 115.747346	1. Program	2012-2020	77	2	A	15	11	Nov - May	Low		Annual SIR Review	5

Recreational Waters Bacterial (Enterococci) Monitoring Program Site Status Overview 2020 - Metropolitan Coastal Ocean

Local Government Authority District/ Managing Authority	Water Body	Site Code	Site Name	GPS Deci-Degrees	Monitoring Category	Result Years	No. Samples	95th %tile	Microbial/Assess Category (MAC)	1-off Trigger Level (99th %tile)	2-in-a-row Trigger Level (90th %tile)	Sample Analysis Period	Sanitary Assess Category (SAC)	Beach Grade Website Icon	LGA/ MA Sanitary Inspection Report (SIR) Status Actions	Min No. Samples Rqd 2020-2021
Joondalup (City of) / DoT	Harbour	EV3/728	Hillarys South Swim	-31.824076, 115.740712	1. Program	2015-2020	61	5	A	31	15	Nov - May	Moderate		Collect 5-10 rainfall (w/in 24-48hrs) samples	13
Joondalup (City of) / DoT	Harbour	EV3/729	Hillarys Centre Swim	-31.823338, 115.740472	1. Program	2015-2020	60	50	B	128	30	Nov - May	Moderate		Collect 5-10 rainfall (w/in 24-48hrs) samples	13
Joondalup (City of) / DoT	Harbour	EV3/730	Hillarys North Swim	-31.822496, 115.740022	1. Program	2015-2020	61	5	A	33	18	Nov - May	Moderate		Collect 5-10 rainfall (w/in 24-48hrs) samples	13
Joondalup (City of) / DoT	Harbour	EV3/766	Ocean Reef Boat Harbour - Platform S	-31.762169, 115.72772	1. Program	2015-2020	61	2	A	19	13	Nov - May	Moderate		Collect 5-10 rainfall (w/in 24-48hrs) samples	13
Joondalup (City of) / DoT	Harbour	EV3/767	Ocean Reef Boat Harbour - Beach	-31.760976, 115.727605	1. Program	2015-2020	61	3	A	27	14	Nov - May	Moderate		Collect 5-10 rainfall (w/in 24-48hrs) samples	13
Joondalup (City of)	Ocean	EV3/725	Hillarys South Break	-31.827378, 115.741772	1. Program	2015-2020	61	22	A	84	10	Nov - May	Moderate		Collect 5-10 rainfall (w/in 24-48hrs) & stormwater samples	13
Joondalup (City of)	Ocean	EV3/731	Pinnaroo Point	-31.80384, 115.728729	1. Program	2015-2020	58	60	B	172	34	Nov - May	Low		Annual SIR Review	13
Joondalup (City of)	Ocean	EV3/732	Mullaloo Beach	-31.784986, 115.732913	1. Program	2014-2020	66	2	A	21	11	Nov - May	Low		Annual SIR Review	5
Joondalup (City of)	Ocean	EV3/736	Burns Beach	-31.730348, 115.718369	1. Program	2014-2020	76	2	A	20	12	Nov - May	Low		Annual SIR Review	5
Joondalup (City of)	Ocean	EV3/758	Sorrento Beach (Surf Club)	-31.830353, 115.744652	1. Program	2014-2020	72	2	A	26	10	Nov - May	Low		Annual SIR Review	5
Joondalup (City of)	Ocean	EV3/765	Key West	-31.773263, 115.73053	1. Program	2014-2020	78	2	A	18	10	Nov - May	Low		Annual SIR Review	5
Joondalup (City of)	Ocean	EV3/768	Ocean Reef Boat Harbour - Entrance Beach	-31.760029, 115.727238	1. Program	2014-2020	78	4	A	30	15	Nov - May	Low		Annual SIR Review	5
Kwinana (City of) / DBCA	Ocean	EV3/706	Naval Base	-32.183411, 115.775145	1. Program	2015-2020	21	2	A	21	10	Nov - May	Low		Annual SIR Review	13
Kwinana (City of) / DBCA	Ocean	EV3/751	Kwinana Beach	-32.247248, 115.756772	1. Program	2015-2020	21	8	A	37	14	Nov - May	Low		Annual SIR Review	13
Nedlands (City of) / DBCA	Ocean	EV3/717	Swanbourne Beach	-31.979085, 115.753189	1. Program	2015-2020	41	16	A	53	20	Nov - May	Not Avail		SIR Required – Liaise w/ DoH	13

Recreational Waters Bacterial (Enterococci) Monitoring Program Site Status Overview 2020 - Metropolitan Coastal Ocean

Local Government Authority District/ Managing Authority	Water Body	Site Code	Site Name	GPS Deci-Degrees	Monitoring Category	Result Years	No. Samples	95th %tile	Microbial/Assess Category (MAC)	1-off Trigger Level (99th %tile)	2-in-a-row Trigger Level (90th %tile)	Sample Analysis Period	Sanitary Assess Category (SAC)	Beach Grade Website Icon	LGA/ MA Sanitary Inspection Report (SIR) Status Actions	Min No. Samples Rqd 2020-2021
Rockingham (City of)	Drain	RK3/033	Forrester Rd Drain	-32.305995, 115.717186	1. Program	2015-2020	49	32	A	85	25	Nov - May	Not Avail		SIR Required – Liaise w/ DoH	13
Rockingham (City of)	Drain	RK3/033	Forrester Rd Drain	-32.305995, 115.717186	1. Program	2015-2020	64	80	B	209	44	All year	Not Avail		SIR Required – Liaise w/ DoH	13
Rockingham (City of)	Ocean	RK3/002	Rockingham Jetty	-32.275457, 115.726849	1. Program	2015-2020	45	16	A	49	23	Nov - May	Low		Annual SIR Review	13
Rockingham (City of)	Ocean	RK3/003	Palm Beach Jetty	-32.276456, 115.720589	1. Program	2015-2020	44	2	A	23	14	Nov - May	Moderate		Collect 5-10 rainfall (w/in 24-48hrs) samples	13
Rockingham (City of)	Ocean	RK3/005	North Hymus Street	-32.2748, 115.7121	1. Program	2015-2020	41	70	B	700	20	Nov - May	Moderate		Collect 5-10 rainfall (w/in 24-48hrs) samples	13
Rockingham (City of)	Ocean	RK3/012	Waikiki Beach	-32.311524, 115.732365	1. Program	2012-2020	85	22	A	67	22	Nov - May	Low		Annual SIR Review	5
Rockingham (City of)	Ocean	RK3/017	SHSLSC Secret Harbour Surf Life Saving Club	-32.408647, 115.744794	1. Program	2012-2020	82	2	A	31	10	Nov - May	Low		Annual SIR Review	5
Rockingham (City of)	Ocean	RK3/028	Bent Street	-32.307326, 115.719288	1. Program	2015-2020	51	170	B	461	84	Nov - May	Not Avail		SIR Required – Liaise w/ DoH	13
Rockingham (City of)	Ocean	RK3/028	Bent Street	-32.307326, 115.719288	1. Program	2015-2020	64	195	B	491	93	All year	Not Avail		SIR Required – Liaise w/ DoH	13
Rockingham (City of)	Ocean	RK3/036	Tern Island	-32.305833, 115.713558	1. Proposed	2019-2020	16	7	A	34	14	Nov - May	Not Avail			5
Rockingham (City of)	Ocean	RK3/036	Tern Island	-32.305833, 115.713558	1. Proposed	2019-2020	21	95	B	265	49	All year	Not Avail			5
Rockingham (City of)	Ocean	RK3/037	Safety Bay Beach	-32.30873, 115.726568	1. Proposed	2019-2020	16	120	B	667	61	Nov - May	Not Avail		SIR Required – Liaise w/ DoH	13
Rockingham (City of)	Ocean	RK3/037	Safety Bay Beach	-32.30873, 115.726568	1. Proposed	2019-2020	24	105	B	700	44	All year	Not Avail		SIR Required – Liaise w/ DoH	13
Rockingham (City of)	Ocean	RK3/001	CBH Jetty	-32.259692, 115.746961	2. Active (Non-core)	2017-2020	12	105	B	228	56	All year	Not Avail			0
Rockingham (City of)	Ocean	RK3/004	Palm Beach	-32.276147, 115.718674	2. Active (Non-core)	2015-2020	20	2	A	18	13	Nov - May	Not Avail			0
Rockingham (City of)	Ocean	RK3/004	Palm Beach	-32.276147, 115.718674	2. Active (Non-core)	2015-2020	41	170	B	662	88	All year	Not Avail			0

Recreational Waters Bacterial (Enterococci) Monitoring Program Site Status Overview 2020 - Metropolitan Coastal Ocean

Local Government Authority District/ Managing Authority	Water Body	Site Code	Site Name	GPS Deci-Degrees	Monitoring Category	Result Years	No. Samples	95th %tile	Microbial/Assess Category (MAC)	1-off Trigger Level (99th %tile)	2-in-a-row Trigger Level (90th %tile)	Sample Analysis Period	Sanitary Assess Category (SAC)	Beach Grade Website Icon	LGA/ MA Sanitary Inspection Report (SIR) Status Actions	Min No. Samples Rqd 2020-2021
Rockingham (City of)	Ocean	RK3/006	Education Department Camp	-32.268947, 115.692489	2. Active (Non-core)	2015-2020	22	85	B	254	46	All year	Not Avail			0
Rockingham (City of)	Ocean	RK3/007	John Point	-32.265764, 115.687042	2. Active (Non-core)	2015-2020	18	30	A	140	10	All year	Not Avail			0
Rockingham (City of)	Ocean	RK3/008	WWF Point	-32.27002, 115.686239	2. Active (Non-core)	2015-2020	23	2	A	21	13	All year	Not Avail			0
Rockingham (City of)	Ocean	RK3/009	Boundary Road	-32.286361, 115.70257	2. Active (Non-core)	2015-2020	24	8	A	38	18	All year	Not Avail			0
Rockingham (City of)	Ocean	RK3/010	Penguin Island Jetty	-32.303945, 115.700835	2. Active (Non-core)	2015-2020	21	45	B	103	31	All year	Not Avail			0
Rockingham (City of)	Ocean	RK3/013	Warnbro No 3 Carpark	-32.320687, 115.739669	2. Active (Non-core)	2015-2020	21	60	B	196	34	All year	Not Avail			0
Rockingham (City of)	Ocean	RK3/014	Cote D'Azur Gardens Car Park	-32.349681, 115.742587	2. Active (Non-core)	2015-2020	18	40	A	109	29	All year	Not Avail			0
Rockingham (City of)	Ocean	RK3/015	Brid Point	-32.365809, 115.729746	2. Active (Non-core)	2015-2020	17	90	B	597	42	All year	Not Avail			0
Rockingham (City of)	Ocean	RK3/016	Secret Harbour Northern Car Park	-32.403861, 115.743134	2. Active (Non-core)	2015-2020	18	18	A	140	10	All year	Not Avail			0
Rockingham (City of)	Ocean	RK3/018	Anstey Beach	-32.411481, 115.745356	2. Active (Non-core)	2015-2020	17	8	A	140	10	All year	Not Avail			0
Rockingham (City of)	Ocean	RK3/019	Golden Bay Beach	-32.427309, 115.748034	2. Active (Non-core)	2015-2020	17	12	A	140	10	All year	Not Avail			0
Rockingham (City of)	Ocean	RK3/020	Singleton Beach	-32.443664, 115.748116	2. Active (Non-core)	2015-2020	16		A		10	All year	Not Avail			0
Stirling (City of) / DBCA	Ocean	EV3/720	Scarborough Beach	-31.893017, 115.754239	1. Program	2012-2020	57	2	A	24	13	Nov - May	Moderate		Collect 5-10 rainfall (w/in 24-48hrs) samples	5
Stirling (City of) / DBCA	Ocean	EV3/721	Trigg Island	-31.875306, 115.751421	1. Program	2012-2020	59	12	A	45	18	Nov - May	Moderate		Collect 5-10 rainfall (w/in 24-48hrs) samples	5
Stirling (City of) / DBCA	Ocean	EV3/722	Mettams Pool	-31.86823, 115.75206	1. Program	2012-2020	67	2	A	19	10	Nov - May	Moderate		Liaise w/ DoH - Rainfall warning sign status	5
Stirling (City of) / DBCA	Ocean	EV3/723	Hamersley Pool	-31.86259, 115.751919	1. Program	2012-2020	64	2	A	20	10	Nov - May	Moderate		Liaise w/ DoH - Rainfall warning sign status	5

Recreational Waters Bacterial (Enterococci) Monitoring Program Site Status Overview 2020 - Metropolitan Coastal Ocean

Local Government Authority District/ Managing Authority	Water Body	Site Code	Site Name	GPS Deci-Degrees	Monitoring Category	Result Years	No. Samples	95th %tile	Microbial/Assess Category (MAC)	1-off Trigger Level (99th %tile)	2-in-a-row Trigger Level (90th %tile)	Sample Analysis Period	Sanitary Assess Category (SAC)	Beach Grade Website Icon	LGA/ MA Sanitary Inspection Report (SIR) Status Actions	Min No. Samples Rqd 2020-2021
Stirling (City of) / DBCA	Ocean	EV3/724	Watermans Beach	-31.848031, 115.751364	1. Program	2013-2020	50	3	A	25	12	Nov - May	Moderate		Collect 5-10 rainfall (w/in 24-48hrs) samples	5
Stirling (City of) / DBCA	Ocean	EV3/755	Scarborough Beach (North)	-31.890542, 115.754051	1. Program	2012-2020	64	6	A	30	10	Nov - May	Low		Annual SIR Review	5
Stirling (City of) / DBCA	Ocean	EV3/756	Scarborough Beach (South)	-31.895178, 115.754568	1. Program	2017-2020	36	240	C	1969	145	Nov - May	Moderate		Collect 5-10 rainfall (w/in 24-48hrs) samples	13
Stirling (City of) / DBCA	Ocean	EV3/757	South Trigg Beach	-31.88242, 115.752541	1. Program	2012-2020	53	2	A	22	13	Nov - May	Low		Annual SIR Review	5
Wanneroo (City of)	Ocean	WA3/021	Quinn's North	-31.670893, 115.690328	1. New	2017-2020	30	2	A	15	11	Nov - May	Not Avail		SIR Required – Liaise w/ DoH	13
Wanneroo (City of)	Ocean	WA3/022	Jindalee Beach	-31.652635, 115.685102	1. New	2017-2020	29	5	A	31	12	Nov - May	Not Avail		SIR Required – Liaise w/ DoH	13
Wanneroo (City of)	Ocean	WA3/023	Eden Beach	-31.638766, 115.675173	1. New	2017-2020	30		A		10	Nov - May	Not Avail		SIR Required – Liaise w/ DoH	13
Wanneroo (City of)	Ocean	WA3/024	Shorehaven Beach	-31.607764, 115.656992	1. New	2017-2020	30	10	A	140	10	Nov - May	Not Avail		SIR Required – Liaise w/ DoH	13
Wanneroo (City of) / DoT / Mindarie Marina	Marina	EV3/737	Mindarie Keys Marina - Rosslare Prom	-31.686424, 115.700696	1. Program	2015-2020	57	500	C	1690	250	Nov - May	Not Avail		SIR Required – Liaise w/ DoH	13
Wanneroo (City of)	Ocean	EV3/739	Quinns Rock	-31.678953, 115.694487	1. Program	2015-2020	54	2	A	16	10	Nov - May	Moderate		Collect 5-10 rainfall (w/in 24-48hrs) samples	13
Wanneroo (City of)	Ocean	EV3/759	Mindarie - Clayton's Beach	-31.695479, 115.70223	1. Program	2015-2020	54	2	A	20	10	Nov - May	Moderate		Collect 5-10 rainfall (w/in 24-48hrs) samples	13
Wanneroo (City of)	Ocean	EV3/762	Yanchep Lagoon	-31.549383, 115.623634	1. Program	2015-2020	54	2	A	19	11	Nov - May	Not Avail		SIR Required – Liaise w/ DoH	5
Wanneroo (City of)	Ocean	EV3/763	Two Rocks - Leemans Landing	-31.503978, 115.586714	1. Program	2015-2020	54	8	A	31	10	Nov - May	Not Avail		SIR Required – Liaise w/ DoH	5
Wanneroo (City of)	Ocean	EV3/764	Two Rocks - Sovereign Park	-31.488789, 115.580807	1. Program	2014-2020	51	7	A	140	10	Nov - May	Not Avail		SIR Required – Liaise w/ DoH	5